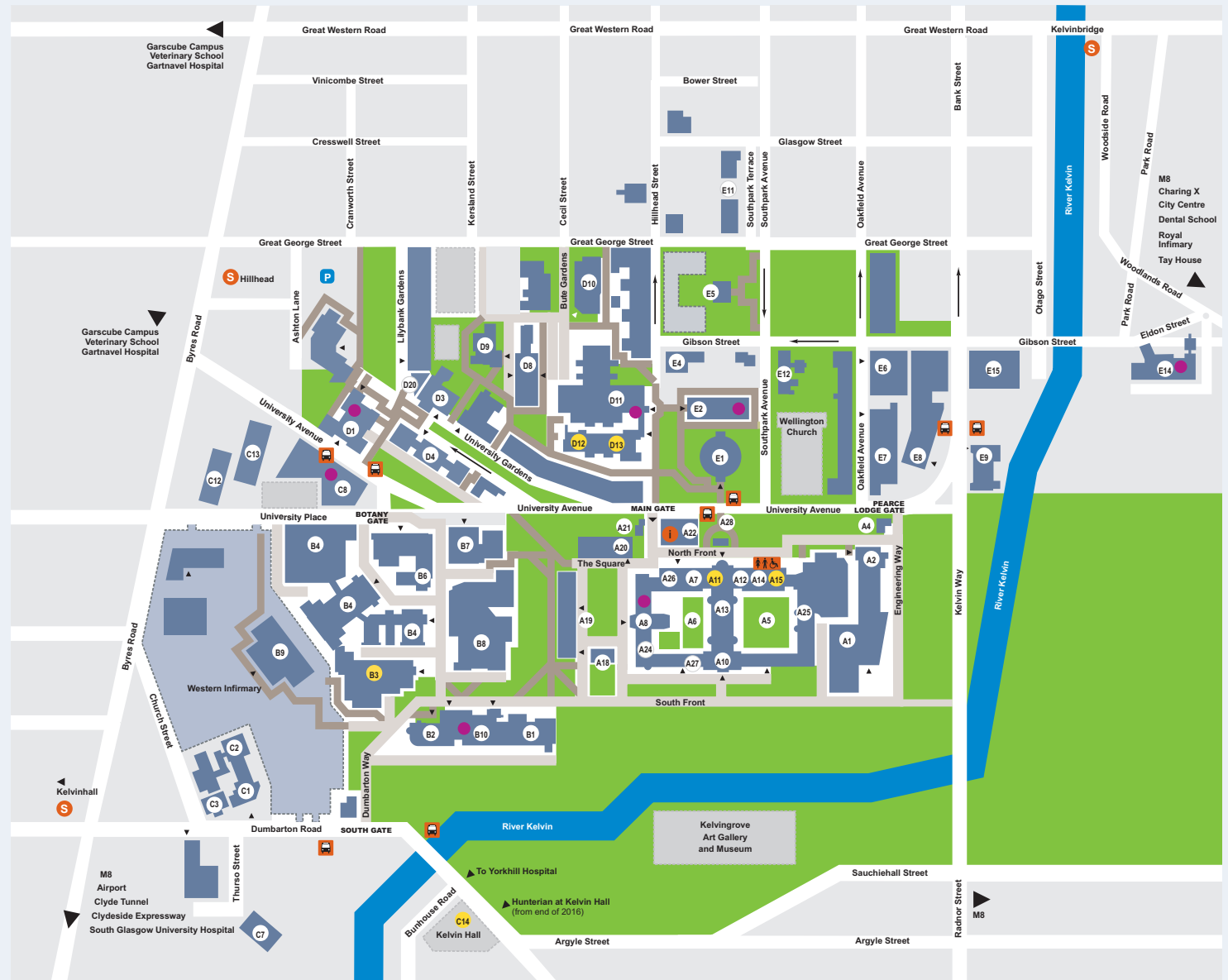














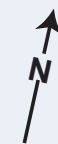


## Campus map

Adam Smith Building	D8	John McIntyre Building	A22
Archive Services	C7	Joseph Black Building	B4
BHF Glasgow		Kelvin Building	B8
Cardiovascular Research Centre		Kelvin Gallery	A7
(Glasgow) Biomedical Research Centre - Sir Graeme Davies Building	C12	Library	D11
		Lilybank House	D9
		McMillan Reading Room	E1
		Main Building	A10
		Main Gatehouse	A21
Bower Building	B7	Mathematics Building	D4
Boyd Orr Building	D1	Pearce Lodge	A4
Bute Hall	A13	Pontecorvo Building	C3
Careers Service	E2	Principal's Lodging	A18
Catholic Chaplaincy Chapel	E11	Queen Margaret Union	D3
Chaplaincy	A8	Randolph Hall	A10
Computing Service	A24	Rankine Building	E7
Concert Hall	A2	Registry	E2
Conference & Visitor Services	A12	Research, Strategy & Innovation Office	A19
Communications & Public Affairs Office	A20	Residential Services	E2
Davidson Building	B1	Robertson Building	C2
Development & Alumni Office	A20	Sir Alwyn Williams Building	D20
Disability Service	E12	Sir Charles Wilson Building	E15
East Quadrangle	A5	Southpark House	E5
Estates & Buildings	B6	St Andrew's Building	E14
Florentine House	E4	Stair Building	A19
Fraser Building	E2	Stevenson Building	E6
Gilmorehill Centre	E9	Student Services	
Glasgow International College	C1	Enquiries Desk	E2
Glasgow University Union	E8	Thomson Building	A3
Graham Kerr Building	B3	West Medical Building	B2
Hetherington Building	D10	West Quadrangle	A6
Hunter Halls	A14	Western Infirmary	B9
James Watt North Building	A2	Lecture Theatre	B10
James Watt South Building	A1	Wolfson Building	C8
		Wolfson Medical School Building	



	<b>Welcome Point</b>		<b>Zoology Museum</b>		<b>Subway</b>
	<b>Hunterian Museum</b>		<b>Visitor Shop</b>		<b>Car Parking</b>
	<b>Hunterian Art Gallery</b>		<b>Catering Facilities</b>		<b>One Way Traffic</b>
	<b>Hunterian at Kelvinhall</b>		<b>Footpaths</b>		<b>Toilets</b>
	<b>The Mackintosh House</b>		<b>Bus Stop</b>		



For more information see [www.glasgow.ac.uk/about/maps](http://www.glasgow.ac.uk/about/maps).  
\*Updated September 2015